

WEBSITES

US Army Armor Center, Fort Knox, KY

<http://147.238.100.101/visiting.stm>

Radcliff-Ft. Knox Tourism Commission

PO Box 845

Radcliff, KY 40160

Phone: (270) 352-1204 / 1-800-334-7540

<http://www.radcliffky.org/>

Elizabethtown Tourism & Convention Bureau

1030 North Mulberry

Elizabethtown, KY 42701

Phone: (270) 765-2175 / 1-800-437-0092

<http://www.elizabethtownky.org/>

Other websites:

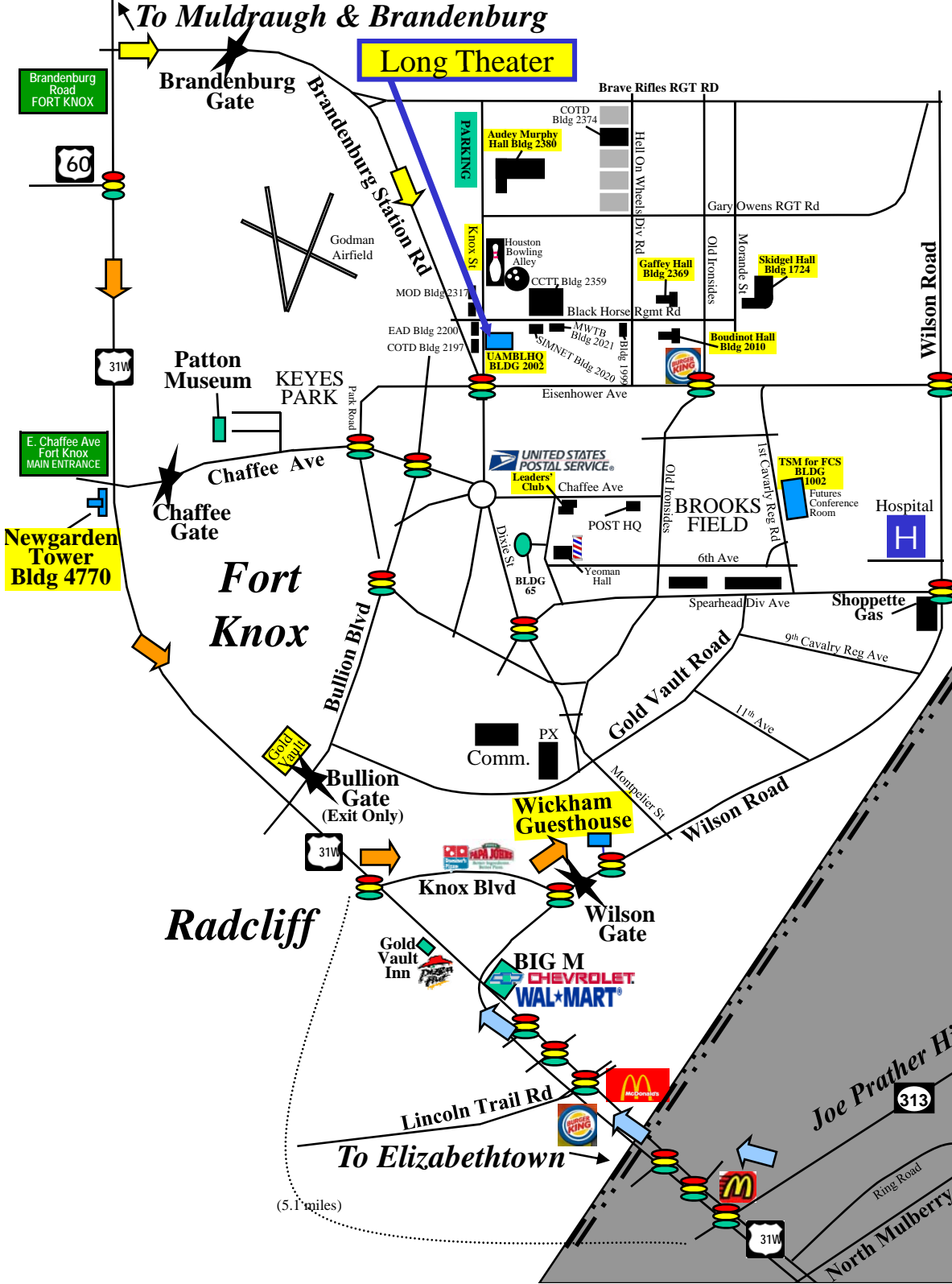
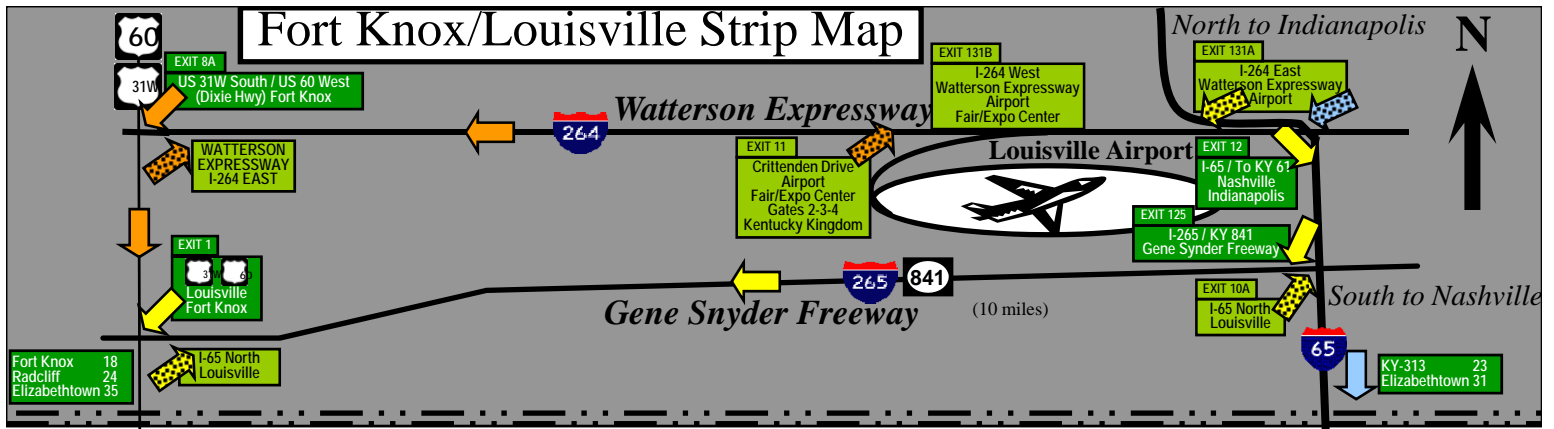
<http://www.generalpatton.org/about.html>

<http://www.ltadd.org/hardin.shtml>

<http://www.travelbullitt.org/>

ACCOMMODATIONS

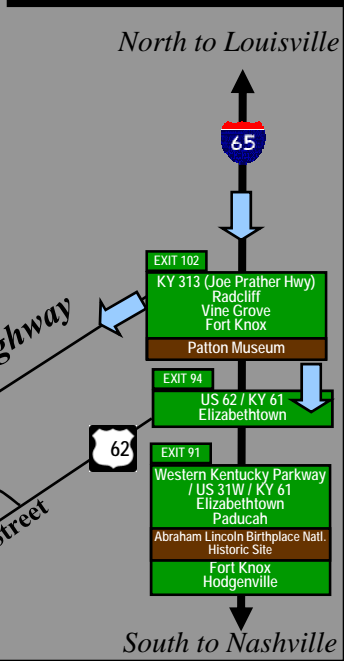
Business Name	Phone	Website	Address	Miles
Fort Knox Lodging: (Billing Office) New Garden Towers / Wickham Guesthouse (502) 943-1000 / DSN 464-3491				
Radcliff, KY				
Super 8 Radcliff Ft Knox Area	(270) 352-1888 / 1-800-800-8000	www.super8.com	395 Redmar Blvd	Map 2.6
Best Western - Gold Vault Inn	(270) 351-1141 / 1-800-528-1234	www.bestwestern.com	1225 N Dixie Blvd	Map 3.6
Fort Knox Inn	(270) 351-3199		1400 N Dixie Blvd	Map 3.6
Econo Lodge Radcliff	(270) 351-4488/1-800-4-CHOICE (800-424-6423)	www.econolodge.com	261 N Dixie Blvd	Map 3.9
Radcliff Inn	(270) 351-8211		438 S Dixie Blvd	Map 4.4
Muldraugh, KY				
Fort Knox Lodge Motel	(502) 942-6222		518 Wilson St	Map 3.4
Travelers Motel	(502) 942-2062		404 S Dixie Hwy	Map 3.4
Economy Suites	(502) 942-9526		230 N Dixie	Map 4.0
Golden Manor Motel	(502) 942-2800		324 N Dixie Hwy	Map 4.1
Brandenburg, KY				
Abe's Country Village Motels & Cabins	(270) 422-2282 / 4400		3390 Brandenburg Rd	Map 10.9
Brandenburg Super 8	(270) 422-1700 / 1-800-800-8000	www.super8.com	Armory Rd	Map 13.3
Elizabethtown, KY				
Quality Inn Suites Elizabethtown	(270) 765-4166		2009 N Mulberry St	Map 14.2
I-65 Exit 94, 106 rooms, handicapped accessible, restaurant, pool				
Days Inn Elizabethtown Ky	(270) 769-5522 / 1-800-DAYS-INN (800-329-7466)		2010 N Mulberry St	Map 14.2
I-65 Exit 94, 121 rooms, game room, playground, pool				
Super 8 Motel Elizabethtown	(270) 737-1088 / 1-800-800-8000	www.super8.com	2028 N Mulberry St	Map 14.2
I-65 Exit 94, 60 rooms, handicapped accessible				
Holiday Inn (North) Elizabethtown	(270) 769-2344 / 1-800-HOLIDAY		1058 N Mulberry St	Map 14.3
I-65 Exit 94, 150 rooms, handicapped accessible, restaurant, pool				
Motel 6 Elizabethtown	(270) 769-3102 / 1-800-4-MOTEL6 (800-466-8356)	www.motel6.com	1042 N Mulberry St	Map 14.3
I-65 Exit 94, 98 rooms				
Red Roof Elizabethtown Ky	(270) 765-4166		2009 N Mulberry St	Map 14.3
Comfort Inn Atrium Gardens	(270) 769-3030 / 1-800-682-5285		1043 Executive Dr	Map 14.3
I-65 Exit 94, 133 rooms, handicapped accessible, exercise room, indoor pool				
Hampton Inn Elizabethtown	(270) 765-6663 / 1-800-HAMPTON (800-426-7866)	www.hamptoninn.com	1035 Executive Dr	Map 14.4
61 rooms, handicapped accessible, continental breakfast, indoor pool				
Passport Inn	(270) 769 1473 / 1301 I-65 Exit 94, 36 rooms, pool		905 N Mulberry St	Map 14.4
Ramada Limited	(270) 769-9683 / 1-800-2 RAMADA (800-272-6232)		205 Commerce Dr	Map 14.5
Howard Johnson	(270) 769-9616 / 1-800-I GO HOJO (800-446-4656)	www.hojo.com	209 Commerce Dr	Map 14.5
E'Town Motel	(270) 765-4312		616 E Dixie Ave	Map 15.5
I-65 Exit 91, 26 rooms				
Best Western Cardinal Inn	(270) 765-6139 / 1-800-528-1234	www.bestwestern.com	642 E Dixie Ave	Map 15.6
I-65 Exit 91, 67 rooms, restaurant, playground, pool				
Roadside Inn	(270) 769-2331 / 1-800-228-2000		656 E Dixie Ave	Map 15.7
I-65 Exit 91, 80 rooms				
Common Wealth Lodge	(270) 765-2185 / 1-888-765-2185		708 E Dixie Ave	Map 15.8
I-65 Exit 91, 81 rooms, handicapped accessible, restaurant, pool				
Bluegrass Inn	(270) 765-2194		711 E Dixie Ave	Map 15.8
I-65 Exit 91, 50 rooms, pool				
Budget Holiday Motel	(270) 765-2111 / 1-800-456-6405		715 E Dixie Ave	Map 15.8
I-65 Exit 91, 48 rooms				
Heritage Inn	(270) 737-7585 (7586) / 1-800-338-9166		809 E Dixie Ave	Map 16.1
I-65 Exit 91, 25 rooms				
Louisville, KY				
Hampton Inn	(502) 366-8100 / 1-800-HAMPTON (800-426-7866)	www.hamptoninn.com	800 Phillips Ln	Map 23.3
Executive West Hotel	(502) 367-2251 / 1-800-626-2708	www.executivewest.com	830 Phillips Ln	Map 23.3
Courtyard By Marriott	(502) 368-5678 / 1-800-321-2211		819 Phillips Ln	Map 23.3
Executive Inn Hotel	(502) 367-6161 / 1-800-626-2706	www.executiveinnhotel.com	978 Phillips Ln	Map 23.6



Directly to Fort Knox
UAMBL: From Louisville Airport take 264E (Watterson Exp) to Exit 12: I-65 South to Nashville.
 • On I-65 Exit 125: I-265 / Hwy 841 West (Gene Snyder Freeway).
 • On Gene Snyder Exit 1: Louisville / Fort Knox. Exit turn left (south) onto Hwy 31W/60.
 • Exit 31W at the Brandenburg Road FORT KNOX Entrance. DO NOT Take Hwy 60 west.
Plan on 45 - 60 minutes drive time from the Louisville Airport to Fort Knox.

ALT Route VIA 31W / For Wickham Guesthouse
 Off 31W in Radcliff Turn onto Knox Blvd
 At Light Turn Left onto Wilson Road
 Go thru gate
 Second Light Turn Left

ALTERNATE ROUTES



TRAVEL DIRECTIONS

NOTE: Some Yahoo! Maps and Driving Directions "Get Reverse Directions" will show a different travel route.

LOUISVILLE – FORT KNOX ROUTE

http://maps.yahoo.com/dd_result?ed=nnY23OV.winQBpHRPP.wKwVA2TRGvxYH2jirTRvX8WlVsk4ieju82Q-&csz=Louisville%2C+KY&country=us&tcsz=fort+knox%2C+ky&tcountry=us&name=Louisville+International+Standiford+Field+Airport
Yahoo! Maps and Driving Directions - <http://maps.yahoo.com/>

Starting from: Louisville International Standiford Field Airport SDF, Louisville, KY

Arriving at: Brandenburg Station Rd, Fort Knox, KY 40121-4131

Distance: 34.1 miles **Approximate Travel Time:** 53 mins

Directions

1. Start going towards the **AIRPORT EXIT** on **TERMINAL DR** - go **0.1** mi
2. Continue on **LOWER TERMINAL DR** towards **PASSENGER PICKUP** - go **0.5** mi
3. Continue on **TERMINAL DR** - go **0.3** mi
4. Take **I-264 EAST/I-65** towards **DOWNTOWN** - go **0.3** mi
5. Continue on **I-65 RAMP** - go **0.5** mi
6. Continue on **I-65 SOUTH RAMP** towards **NASHVILLE** - go **0.6** mi
7. Merge on **I-65 SOUTH** - go **4.7** mi
8. Take the **I-265/KY-841** exit towards **GENE SNYDER FREEWAY**, exit #125 - go **0.4** mi
9. Continue on **KY-841 WEST RAMP** towards **GENE SNYDER FREEWAY** - go **0.2** mi
10. Merge on **KY-841 WEST** - go **9.9** mi
11. Continue towards **FORT KNOX** - go **0.1** mi
12. Bear **LEFT** on **US-31W/US-60 WEST** - go **14.5** mi
13. Turn **RIGHT** towards **BRANDENBURG STATION RD** - go **0.1** mi
14. Turn **RIGHT** on **BRANDENBURG RD/BRANDENBURG STA RD** - go **0.2** mi
15. **BRANDENBURG RD/BRANDENBURG STA RD** becomes **BRANDENBURG STA RD/BRANDENBURG STATION RD** - go **0.1** mi
16. Continue on **BRANDENBURG RD/BRANDENBURG STATION RD** - go **0.4** mi
17. Continue on **BRANDENBURG STATION RD** - go **1.3** mi
18. Arrive at **BRANDENBURG STATION RD, FORT KNOX**

FORT KNOX - LOUISVILLE (ALTERNATE ROUTE VIA 31W)

http://maps.yahoo.com/dd_result?ed=euuSfeV.winohTnqRola0fmiTkMalb9Px0o2ZIH6CsZ8.O9K22O1b6A.&name=&csz=Fort+Knox%2C+KY+40121-4131&country=US&desc=&tname=Louisville+International+Standiford+Field+Airport&tcsz=Louisville%2C+KY&tcountry=US&idesc=&ds=n&tbt=0&textonly=0
Yahoo! Maps and Driving Directions - <http://maps.yahoo.com/>

Starting from: Brandenburg Station Rd, Fort Knox, KY 40121-4131

Arriving at: Louisville International Standiford Field Airport SDF, Louisville, KY

Distance: 27.3 miles **Approximate Travel Time:** 51 mins

Directions

1. Start at **BRANDENBURG STATION RD, FORT KNOX** going towards **BRAVE RIFLES REGT AVE** - go **1.3** mi
2. Continue on **BRANDENBURG RD/BRANDENBURG STATION RD** - go **0.4** mi
3. Continue on **BRANDENBURG STA RD/BRANDENBURG STATION RD** - go **0.1** mi
4. **BRANDENBURG STA RD/BRANDENBURG STATION RD** becomes **BRANDENBURG RD/BRANDENBURG STA RD** - go **0.1** mi
5. Bear **RIGHT** towards **US-31W NORTH/US-60 EAST** - go **0.1** mi
6. Bear **RIGHT** on **US-31W/US-60** - go **2.6** mi
7. **US-31W/US-60** becomes **US-31W/US-60 WEST** - go **18.7** mi
8. Take **WATTERSON EXPRESSWAY/I-264 EAST/I-264 WEST** - go **0.5** mi

LOUISVILLE - RADCLIFF (ALTERNATE ROUTE VIA KY-313 JOE PRATHER HWY)

Starting from: Louisville International Standiford Field Airport SDF, Louisville, KY

Arriving at: 31W (Dixie Hwy) & Knox St, Radcliff, KY (Road to Wilson Gate)

Approx. Distance: 53.0 miles **Approximate Travel Time:** 52 mins

Directions

1. Start going towards the **AIRPORT EXIT** on **TERMINAL DR** - go **0.1** mi
2. Continue on **LOWER TERMINAL DR** towards **PASSENGER PICKUP** - go **0.5** mi
3. Continue on **TERMINAL DR** - go **0.3** mi
4. Take **I-264 EAST/I-65** towards **DOWNTOWN** - go **0.3** mi
5. Continue on **I-65 RAMP** - go **0.5** mi
6. Continue on **I-65 SOUTH RAMP** towards **NASHVILLE** - go **0.6** mi
7. Merge on **I-65 SOUTH** - go **28.2** mi
8. Take the **(KY-313/JOE PRATHER HWY)** exit, exit #102 - go **approx. 15** mi
9. Turn **RIGHT** on **31W (DIXIE HIGHWAY)** - go **5.1** mi

RADCLIFF - LOUISVILLE (ALTERNATE ROUTE VIA KY-313 JOE PRATHER HWY)

Starting from: 31W (Dixie Hwy) & Knox St, Radcliff, KY (Road to Wilson Gate)

Arriving at: Louisville International Standiford Field Airport SDF, Louisville, KY

Approx. Distance: 53.0 miles **Approximate Travel Time:** 52 mins

Directions

1. Start going **SOUTH** on **31W (DIXIE HWY)** towards **ELIZABETHTOWN** - go **5.1** mi
2. Turn **LEFT** on **KY-313/JOE PRATHER HWY** - go **APPROX. 15** mi
3. Take **I-65 NORTH** - go **27.6** mi
4. Take the **WATTERSON EXPRESSWAY/131-A/I-264** exit towards **AIRPORT** - go **0.5** mi
5. Continue on **I-264 WEST/US-60 WEST RAMP** towards **AIRPORT** - go **0.9** mi
6. Continue on **RAMP** - go **0.3** mi
7. Continue on **FREEDOM WAY** - go **0.2** mi
8. Continue on **TERMINAL DR** towards **RENTAL CAR RETURN/TERMINAL** - go **0.3** mi
9. Follow the signs to your terminal

LOUISVILLE – ELIZABETHTOWN (ALTERNATE ROUTE VIA I-65)

http://maps.yahoo.com/dd_result?ed=ZHHbTuV.wim0dgN_Re_vBxpmqlHTfvOS4vwuHpt1yoXS1tq4wUMJ1n7OpkrJ56dBW aAf0eYaQtIjc3dU3iemWas-&csz=Louisville%2C+KY&country=us&tcsz=Elizabethtown%2C+KY+42701&tcountry=us

Yahoo! Maps and Driving Directions - <http://maps.yahoo.com/>

Starting from: Louisville International Standiford Field Airport SDF, Louisville, KY Save Address

Arriving at: Mulberry St and Bardstown Rd and interstate 65, Elizabethtown, KY 42701

Distance: 40.2 miles **Approximate Travel Time:** 51 mins

1. Start going towards the **AIRPORT EXIT** - go < **0.1** mi
2. Continue on **TERMINAL DR** - go **0.9** mi
3. Take **I-264** - go **0.8** mi
4. Take the **Exit 12** exit - go **0.1** mi
5. Exit 12 becomes **RAMP** - go **0.5** mi
6. Merge on **I-65 SOUTH** - go **36.0** mi
7. Take the **Exit 94** exit - go **0.3** mi