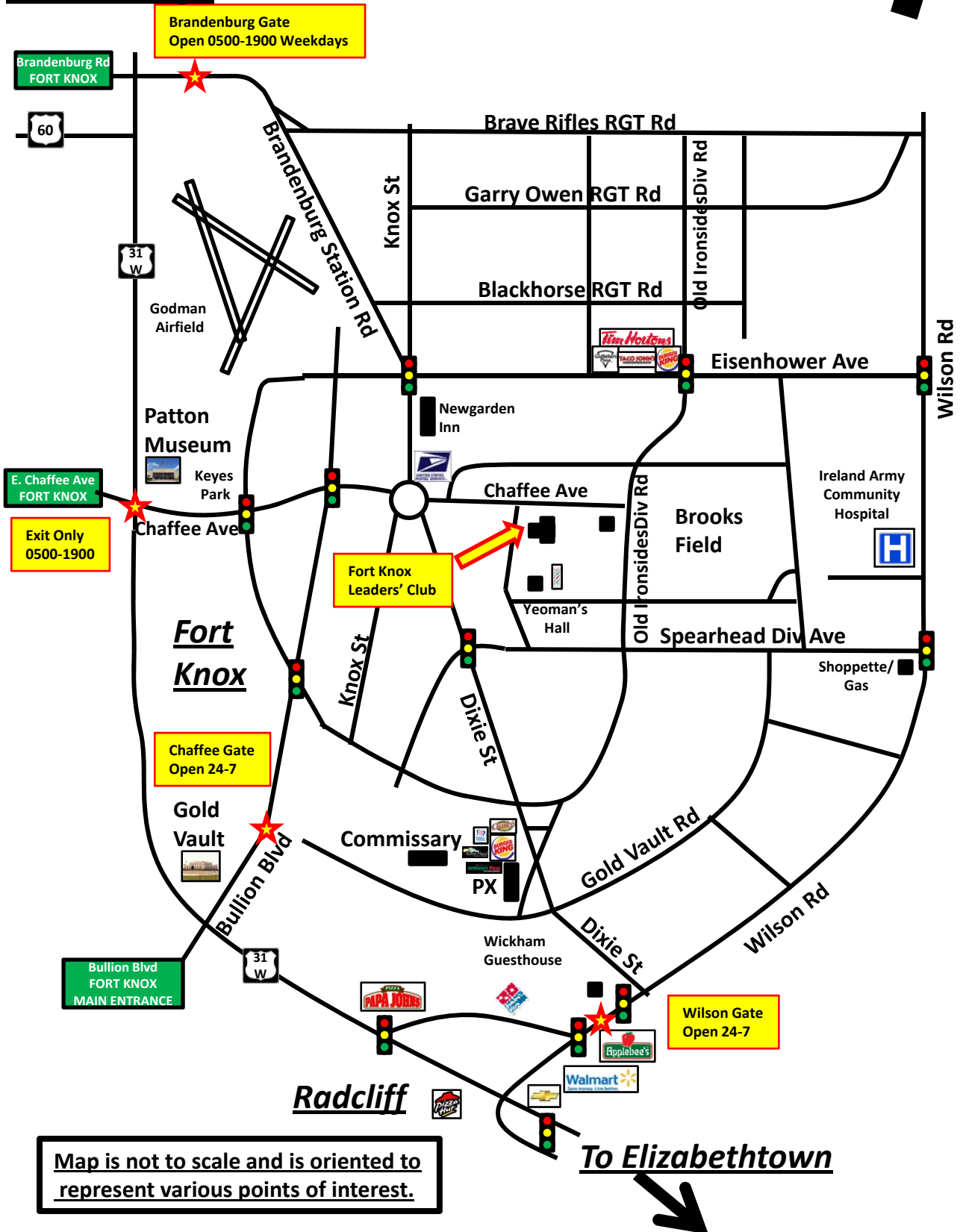


Fort Knox Strip Map



To Muldraugh



Map is not to scale and is oriented to represent various points of interest.

To Elizabethtown



FORT KNOX AREA HOTELS

Hotel	Phone	Street Address	Amenities Offered
Radcliff, KY (2-4 Miles from Post)			
Gold Vault Inn	270.351.1141	1255 North Dixie Highway	Indoor Pool & Whirlpool, Guest Laundry, Executive Rooms, In-House Movies
Econo Lodge	270.351-4488	261 North Dixie Highway	Refrigerators, Military Rates, Free Local Calls, Continental Breakfast, Pool
Radcliff Inn	270.351.8211	438 South Dixie Highway	Outdorr Pool, Continental Breakfast, Children 17 & Under Free, Refrigerators
Super 8	270.352.1888	396 Redmar Boulevard	Children 12 & Under Free, HBO, Laundry, Movie Rentals, Refrigerators, Microwave
Holiday Inn Express	270.352.4329	200 Endeavor Way	Indoor Heated Pool, Meeting Room, Internet, Continental Breakfast, special rate for 30 rooms
Fort Knox Inn	270.351.3199	1400 North Dixie Highway	HBO, Laundry, Refrigerator, Kitchenettes, Free Local Calls, Weekly Rates, Pets
Hampton Inn	270.351.5777	150 Johnson Road	Special rate of \$99. + tax for this event; 42" HD TV, refrigerator, microwave, coffee pot, etc.
Muldraugh, KY (1-3 Miles from Post)			
Economy Suites	502.942.9526	230 North Dixie Highway	Fully Equipped Kitchens, Cable, Sun Deck, Recreation Lounge, Movie Rentals
Golden Manor	502.942.2800	116 South Dixie Highway	AAA Rating, 3 Star Cable TV, Indoor/Outdoor Pool, Continental Breakfast
Elizabethtown, KY (18 Miles from Post)			
Comfort Inn & Suites	270.360.0088	215 Commerce Drive	Continental Breakfast, Fitness Room, Wireless Internet, Indoor Pool, Kitchenettes
Best Western Atrium Gardens	270.769.3030	1043 Executive Drive	Indoor Pool, Continental Breakfast, Refrigerators, Indoor Pool
Days Inn	270.769.5522	2010 North Mulberry Street	Outdoor Pool, HBO, Full Service Restaurant
Baymont Inn & Suites	270.769.9616	209 Commerce Drive	Continental Breakfast, Fitness Room, Coffeee Maker, Wireless Internet, Indoor Pool
Fairfield Inn Suites	270.769.1440	1031 Executive Drive	Fitness Room, Hot Tub/Whirlpool, Pool, DSL Hardwire, Continental Breakfast

FORT KNOX AREA HOTELS

Hotel	Phone	Street Address	Amenities Offered
Hampton Inn	270.765.6663	1035 Executive Drive	Indoor Pool, Jacuzzi Rooms w/King Size Bed, Continental Breakfast Coffee Makers
Country Hearth	270.769.2344	1058 North Mulberry Street	Outdoor Poolm Full Service Restaurant (Denny's), Room Service
Holiday Inn Express	270.769.1334	107 Buffalo Creek	Indoor Pool & Jacuzzi, Continental Breakfast, Fitness Room, High Speed Internet
Commonwealth Lodge	270.765.2185	708 East Dixie Highway	Children 17 & Under Free, Outdoor Pool, Full Service Restaurant, Continental Breakfast
Lincoln Trail Passport Inn	270.769.1301	905 North Mulberry Street	Outdoor Pool, Free Local Calls, AAA Discounts
Motel 6	270.769.3102	1042 Mulberry Street	Children under 12 Free, Outdoor Pool, HBO
Ramada Inn	270.769.9683	205 Commerce Drive	Heated Indoor Pool & Jacuzzi, Continental Breakfast, Pool,
LaQuinta Inn	270.765.4747	210 Commerce Drive	High Speed Internet, Continental Breakfast, Fitness Room, Microwave/Refrigerator
Comfort Inn & Suites	270.765.4166	2009 North Mulberry Street	94 Rooms, Government Rates, Continental Breakfast, Indoor Pool, Weekly Rates
Bluegrass Inn	270.765.2194	711 East Dixie Avenue	Outdoor Pool, Continental Breakfast, Weekly Rates, HBO
Supper 8	270.737.1088	2028 North Mulberry Street	Children 12 & Under Free, HBO
Brandenburg, KY			
Super 8	270-422-1700	1900 Armory Place	Indoor Pool, Whirlpool Sauna, Continental Breakfast, 10% Government Rate

WEBSITES

US Army Armor Center, Fort Knox, KY

<http://147.238.100.101/visiting.stm>

Radcliff-Ft. Knox Tourism Commission

PO Box 845

Radcliff, KY 40160

Phone: (270) 352-1204 / 1-800-334-7540

<http://www.radcliffky.org/>

Elizabethtown Tourism & Convention Bureau

1030 North Mulberry

Elizabethtown, KY 42701

Phone: (270) 765-2175 / 1-800-437-0092

<http://www.elizabethtownky.org/>

Other websites:

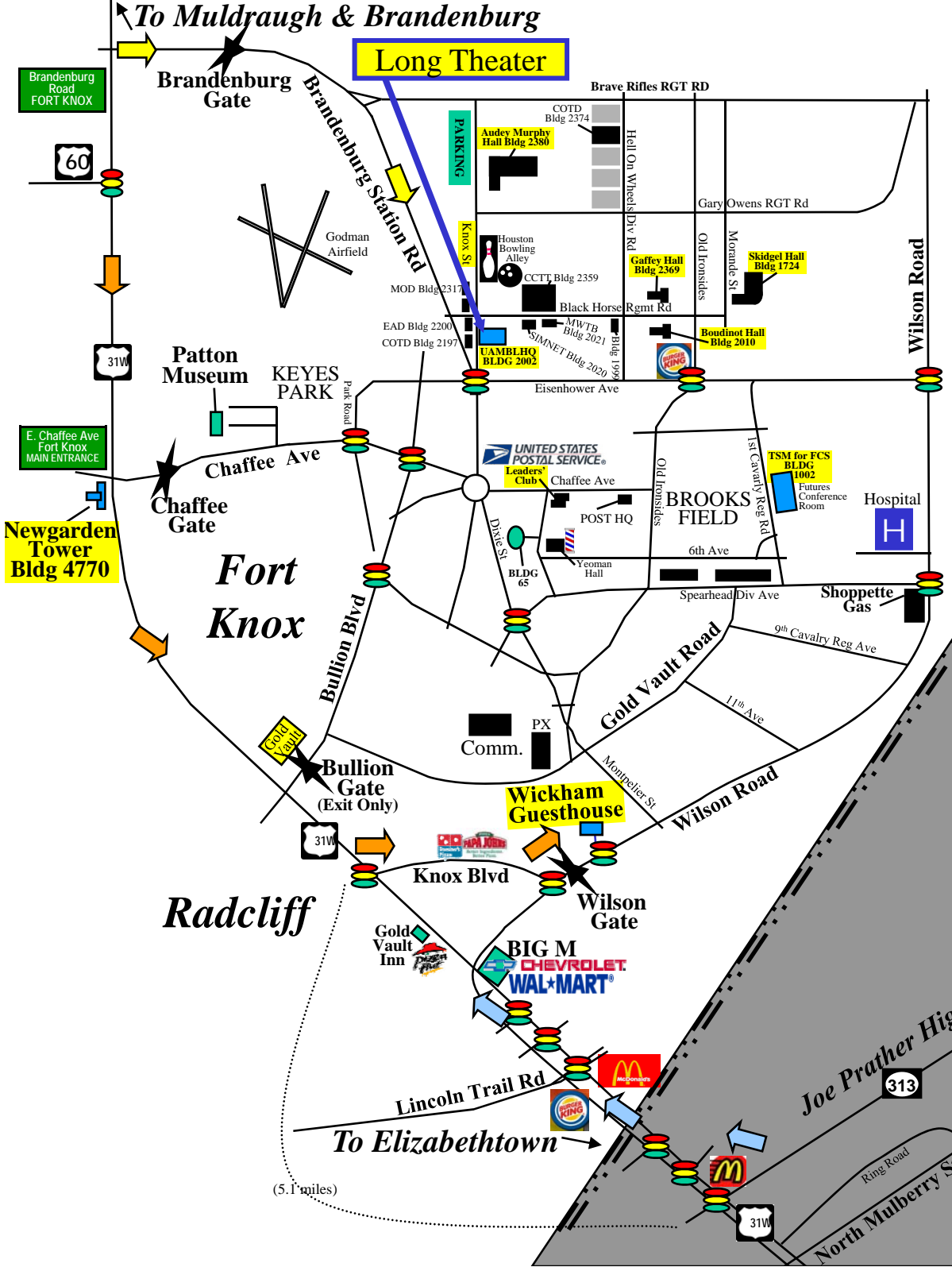
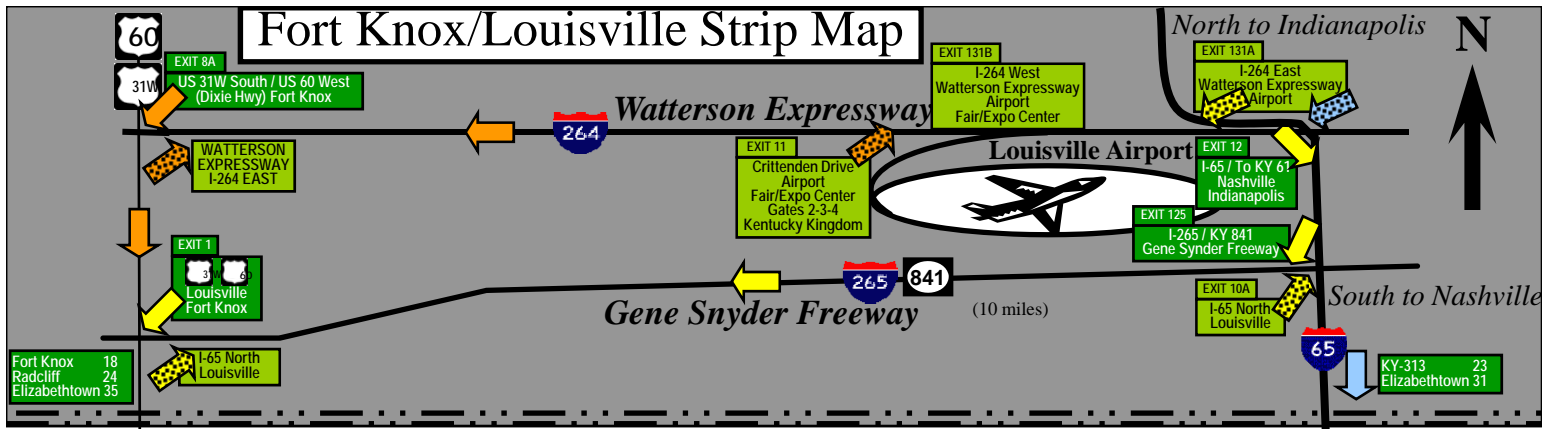
<http://www.generalpatton.org/about.html>

<http://www.ltadd.org/hardin.shtml>

<http://www.travelbullitt.org/>

ACCOMMODATIONS

Business Name	Phone	Website	Address	Miles
Fort Knox Lodging: (Billing Office) New Garden Towers / Wickham Guesthouse (502) 943-1000 / DSN 464-3491				
Radcliff, KY				
Super 8 Radcliff Ft Knox Area	(270) 352-1888 / 1-800-800-8000	www.super8.com	395 Redmar Blvd	Map 2.6
Best Western - Gold Vault Inn	(270) 351-1141 / 1-800-528-1234	www.bestwestern.com	1225 N Dixie Blvd	Map 3.6
Fort Knox Inn	(270) 351-3199		1400 N Dixie Blvd	Map 3.6
Econo Lodge Radcliff	(270) 351-4488/1-800-4-CHOICE (800-424-6423)	www.econolodge.com	261 N Dixie Blvd	Map 3.9
Radcliff Inn	(270) 351-8211		438 S Dixie Blvd	Map 4.4
Muldraugh, KY				
Fort Knox Lodge Motel	(502) 942-6222		518 Wilson St	Map 3.4
Travelers Motel	(502) 942-2062		404 S Dixie Hwy	Map 3.4
Economy Suites	(502) 942-9526		230 N Dixie	Map 4.0
Golden Manor Motel	(502) 942-2800		324 N Dixie Hwy	Map 4.1
Brandenburg, KY				
Abe's Country Village Motels & Cabins	(270) 422-2282 / 4400		3390 Brandenburg Rd	Map 10.9
Brandenburg Super 8	(270) 422-1700 / 1-800-800-8000	www.super8.com	Armory Rd	Map 13.3
Elizabethtown, KY				
Quality Inn Suites Elizabethtown	(270) 765-4166		2009 N Mulberry St	Map 14.2
I-65 Exit 94, 106 rooms, handicapped accessible, restaurant, pool				
Days Inn Elizabethtown Ky	(270) 769-5522 / 1-800-DAYS-INN (800-329-7466)		2010 N Mulberry St	Map 14.2
I-65 Exit 94, 121 rooms, game room, playground, pool				
Super 8 Motel Elizabethtown	(270) 737-1088 / 1-800-800-8000	www.super8.com	2028 N Mulberry St	Map 14.2
I-65 Exit 94, 60 rooms, handicapped accessible				
Holiday Inn (North) Elizabethtown	(270) 769-2344 / 1-800-HOLIDAY		1058 N Mulberry St	Map 14.3
I-65 Exit 94, 150 rooms, handicapped accessible, restaurant, pool				
Motel 6 Elizabethtown	(270) 769-3102 / 1-800-4-MOTEL6 (800-466-8356)	www.motel6.com	1042 N Mulberry St	Map 14.3
I-65 Exit 94, 98 rooms				
Red Roof Elizabethtown Ky	(270) 765-4166		2009 N Mulberry St	Map 14.3
Comfort Inn Atrium Gardens	(270) 769-3030 / 1-800-682-5285		1043 Executive Dr	Map 14.3
I-65 Exit 94, 133 rooms, handicapped accessible, exercise room, indoor pool				
Hampton Inn Elizabethtown	(270) 765-6663 / 1-800-HAMPTON (800-426-7866)	www.hamptoninn.com	1035 Executive Dr	Map 14.4
61 rooms, handicapped accessible, continental breakfast, indoor pool				
Passport Inn	(270) 769 1473 / 1301 I-65 Exit 94, 36 rooms, pool		905 N Mulberry St	Map 14.4
Ramada Limited	(270) 769-9683 / 1-800-2 RAMADA (800-272-6232)		205 Commerce Dr	Map 14.5
Howard Johnson	(270) 769-9616 / 1-800-I GO HOJO (800-446-4656)	www.hojo.com	209 Commerce Dr	Map 14.5
E'Town Motel	(270) 765-4312		616 E Dixie Ave	Map 15.5
I-65 Exit 91, 26 rooms				
Best Western Cardinal Inn	(270) 765-6139 / 1-800-528-1234	www.bestwestern.com	642 E Dixie Ave	Map 15.6
I-65 Exit 91, 67 rooms, restaurant, playground, pool				
Roadside Inn	(270) 769-2331 / 1-800-228-2000		656 E Dixie Ave	Map 15.7
I-65 Exit 91, 80 rooms				
Common Wealth Lodge	(270) 765-2185 / 1-888-765-2185		708 E Dixie Ave	Map 15.8
I-65 Exit 91, 81 rooms, handicapped accessible, restaurant, pool				
Bluegrass Inn	(270) 765-2194		711 E Dixie Ave	Map 15.8
I-65 Exit 91, 50 rooms, pool				
Budget Holiday Motel	(270) 765-2111 / 1-800-456-6405		715 E Dixie Ave	Map 15.8
I-65 Exit 91, 48 rooms				
Heritage Inn	(270) 737-7585 (7586) / 1-800-338-9166		809 E Dixie Ave	Map 16.1
I-65 Exit 91, 25 rooms				
Louisville, KY				
Hampton Inn	(502) 366-8100 / 1-800-HAMPTON (800-426-7866)	www.hamptoninn.com	800 Phillips Ln	Map 23.3
Executive West Hotel	(502) 367-2251 / 1-800-626-2708	www.executivewest.com	830 Phillips Ln	Map 23.3
Courtyard By Marriott	(502) 368-5678 / 1-800-321-2211		819 Phillips Ln	Map 23.3
Executive Inn Hotel	(502) 367-6161 / 1-800-626-2706	www.executiveinnhotel.com	978 Phillips Ln	Map 23.6



Directly to Fort Knox

UAMBL: From Louisville Airport take 264E (Watterson Exp) to Exit 12: I-65 South to Nashville.

- On I-65 Exit 125: I-265 / Hwy 841 West (Gene Snyder Freeway).
- On Gene Snyder Exit 1: Louisville / Fort Knox. Exit turn left (south) onto Hwy 31W/60.
- Exit 31W at the Brandenburg Road FORT KNOX Entrance. **DO NOT Take Hwy 60 west.**

Plan on 45 - 60 minutes drive time from the Louisville Airport to Fort Knox.

ALT Route VIA 31W / For Wickham Guesthouse

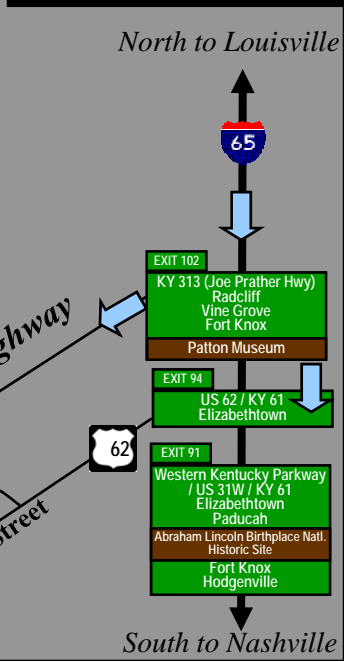
Off 31W in Radcliff Turn onto Knox Blvd

At Light Turn Left onto Wilson Road

Go thru gate

Second Light Turn Left

ALTERNATE ROUTES



TRAVEL DIRECTIONS

NOTE: Some Yahoo! Maps and Driving Directions "Get Reverse Directions" will show a different travel route.

LOUISVILLE – FORT KNOX ROUTE

http://maps.yahoo.com/dd_result?ed=nnY23OV.winQBpHRPP.wKwVA2TRGvxYH2jirTRvX8WlVsk4ieju82Q-&csz=Louisville%2C+KY&country=us&tcsz=fort+knox%2C+ky&tcountry=us&name=Louisville+International+Standiford+Field+Airport
Yahoo! Maps and Driving Directions - <http://maps.yahoo.com/>

Starting from: Louisville International Standiford Field Airport SDF, Louisville, KY

Arriving at: Brandenburg Station Rd, Fort Knox, KY 40121-4131

Distance: 34.1 miles **Approximate Travel Time:** 53 mins

Directions

1. Start going towards the **AIRPORT EXIT** on **TERMINAL DR** - go **0.1** mi
2. Continue on **LOWER TERMINAL DR** towards **PASSENGER PICKUP** - go **0.5** mi
3. Continue on **TERMINAL DR** - go **0.3** mi
4. Take **I-264 EAST/I-65** towards **DOWNTOWN** - go **0.3** mi
5. Continue on **I-65 RAMP** - go **0.5** mi
6. Continue on **I-65 SOUTH RAMP** towards **NASHVILLE** - go **0.6** mi
7. Merge on **I-65 SOUTH** - go **4.7** mi
8. Take the **I-265/KY-841** exit towards **GENE SNYDER FREEWAY**, exit #125 - go **0.4** mi
9. Continue on **KY-841 WEST RAMP** towards **GENE SNYDER FREEWAY** - go **0.2** mi
10. Merge on **KY-841 WEST** - go **9.9** mi
11. Continue towards **FORT KNOX** - go **0.1** mi
12. Bear **LEFT** on **US-31W/US-60 WEST** - go **14.5** mi
13. Turn **RIGHT** towards **BRANDENBURG STATION RD** - go **0.1** mi
14. Turn **RIGHT** on **BRANDENBURG RD/BRANDENBURG STA RD** - go **0.2** mi
15. **BRANDENBURG RD/BRANDENBURG STA RD** becomes **BRANDENBURG STA RD/BRANDENBURG STATION RD** - go **0.1** mi
16. Continue on **BRANDENBURG RD/BRANDENBURG STATION RD** - go **0.4** mi
17. Continue on **BRANDENBURG STATION RD** - go **1.3** mi
18. Arrive at **BRANDENBURG STATION RD, FORT KNOX**

FORT KNOX - LOUISVILLE (ALTERNATE ROUTE VIA 31W)

http://maps.yahoo.com/dd_result?ed=euuSfeV.winohTnqRola0fmiTkMalb9Px0o2ZIH6CsZ8.O9K22O1b6A.&name=&csz=Fort+Knox%2C+KY+40121-4131&country=US&desc=&tname=Louisville+International+Standiford+Field+Airport&tcsz=Louisville%2C+KY&tcountry=US&idesc=&ds=n&tbt=0&textonly=0
Yahoo! Maps and Driving Directions - <http://maps.yahoo.com/>

Starting from: Brandenburg Station Rd, Fort Knox, KY 40121-4131

Arriving at: Louisville International Standiford Field Airport SDF, Louisville, KY

Distance: 27.3 miles **Approximate Travel Time:** 51 mins

Directions

1. Start at **BRANDENBURG STATION RD, FORT KNOX** going towards **BRAVE RIFLES REGT AVE** - go **1.3** mi
2. Continue on **BRANDENBURG RD/BRANDENBURG STATION RD** - go **0.4** mi
3. Continue on **BRANDENBURG STA RD/BRANDENBURG STATION RD** - go **0.1** mi
4. **BRANDENBURG STA RD/BRANDENBURG STATION RD** becomes **BRANDENBURG RD/BRANDENBURG STA RD** - go **0.1** mi
5. Bear **RIGHT** towards **US-31W NORTH/US-60 EAST** - go **0.1** mi
6. Bear **RIGHT** on **US-31W/US-60** - go **2.6** mi
7. **US-31W/US-60** becomes **US-31W/US-60 WEST** - go **18.7** mi
8. Take **WATTERSON EXPRESSWAY/I-264 EAST/I-264 WEST** - go **0.5** mi

LOUISVILLE - RADCLIFF (ALTERNATE ROUTE VIA KY-313 JOE PRATHER HWY)

Starting from: Louisville International Standiford Field Airport SDF, Louisville, KY
Arriving at: 31W (Dixie Hwy) & Knox St, Radcliff, KY (Road to Wilson Gate)
Approx. Distance: 53.0 miles **Approximate Travel Time:** 52 mins

Directions

1. Start going towards the **AIRPORT EXIT** on **TERMINAL DR** - go **0.1** mi
2. Continue on **LOWER TERMINAL DR** towards **PASSENGER PICKUP** - go **0.5** mi
3. Continue on **TERMINAL DR** - go **0.3** mi
4. Take **I-264 EAST/I-65** towards **DOWNTOWN** - go **0.3** mi
5. Continue on **I-65 RAMP** - go **0.5** mi
6. Continue on **I-65 SOUTH RAMP** towards **NASHVILLE** - go **0.6** mi
7. Merge on **I-65 SOUTH** - go **28.2** mi
8. Take the **(KY-313/JOE PRATHER HWY)** exit, exit #102 - go **approx. 15** mi
9. Turn **RIGHT** on **31W (DIXIE HIGHWAY)** - go **5.1** mi

RADCLIFF - LOUISVILLE (ALTERNATE ROUTE VIA KY-313 JOE PRATHER HWY)

Starting from: 31W (Dixie Hwy) & Knox St, Radcliff, KY (Road to Wilson Gate)
Arriving at: Louisville International Standiford Field Airport SDF, Louisville, KY
Approx. Distance: 53.0 miles **Approximate Travel Time:** 52 mins

Directions

1. Start going **SOUTH** on **31W (DIXIE HWY)** towards **ELIZABETHTOWN** - go **5.1** mi
2. Turn **LEFT** on **KY-313/JOE PRATHER HWY** - go **APPROX. 15** mi
3. Take **I-65 NORTH** - go **27.6** mi
4. Take the **WATTERSON EXPRESSWAY/131-A/I-264** exit towards **AIRPORT** - go **0.5** mi
5. Continue on **I-264 WEST/US-60 WEST RAMP** towards **AIRPORT** - go **0.9** mi
6. Continue on **RAMP** - go **0.3** mi
7. Continue on **FREEDOM WAY** - go **0.2** mi
8. Continue on **TERMINAL DR** towards **RENTAL CAR RETURN/TERMINAL** - go **0.3** mi
9. Follow the signs to your terminal

LOUISVILLE – ELIZABETHTOWN (ALTERNATE ROUTE VIA I-65)

http://maps.yahoo.com/dd_result?ed=ZHHbTuV.wim0dgN_Re_vBxpmqlHTfvOS4vwuHpt1yoXS1tq4wUMJ1n7OpkrJ56dBW aAf0eYaQtIjc3dU3iemWas-&csz=Louisville%2C+KY&country=us&tcsz=Elizabethtown%2C+KY+42701&tcountry=us
Yahoo! Maps and Driving Directions - <http://maps.yahoo.com/>

Starting from: Louisville International Standiford Field Airport SDF, Louisville, KY Save Address
Arriving at: Mulberry St and Bardstown Rd and interstate 65, Elizabethtown, KY 42701
Distance: 40.2 miles **Approximate Travel Time:** 51 mins

1. Start going towards the **AIRPORT EXIT** - go < **0.1** mi
2. Continue on **TERMINAL DR** - go **0.9** mi
3. Take **I-264** - go **0.8** mi
4. Take the **Exit 12** exit - go **0.1** mi
5. Exit 12 becomes **RAMP** - go **0.5** mi
6. Merge on **I-65 SOUTH** - go **36.0** mi
7. Take the **Exit 94** exit - go **0.3** mi